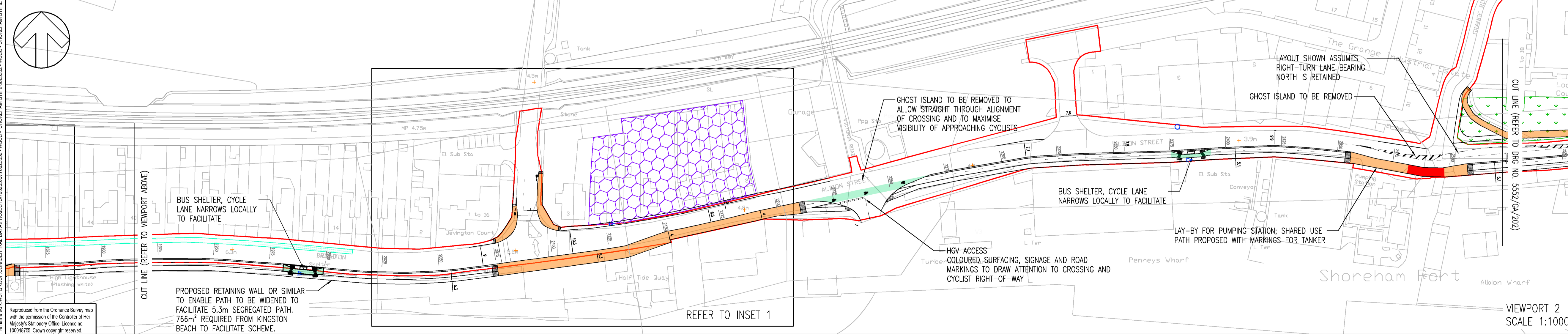
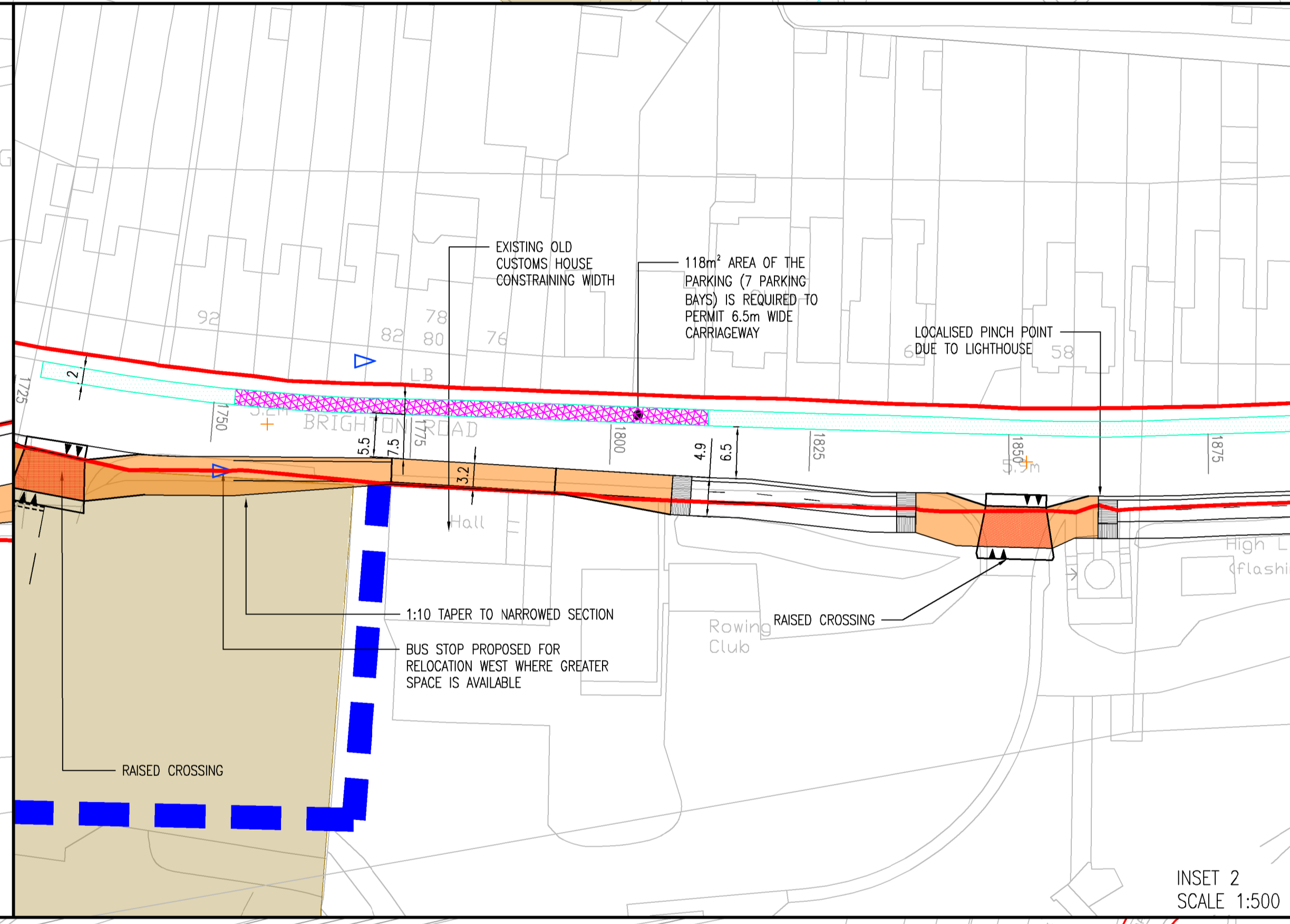
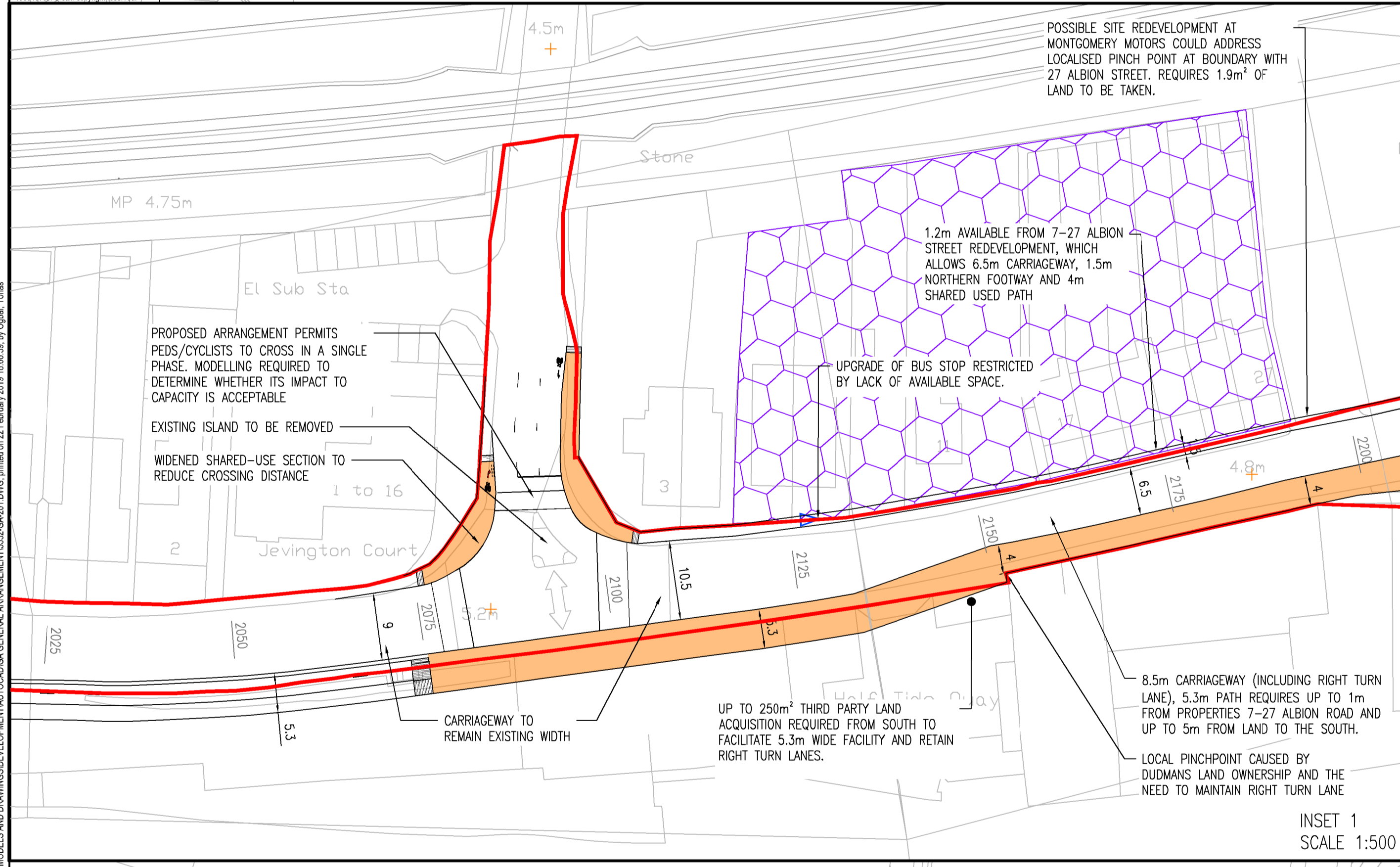
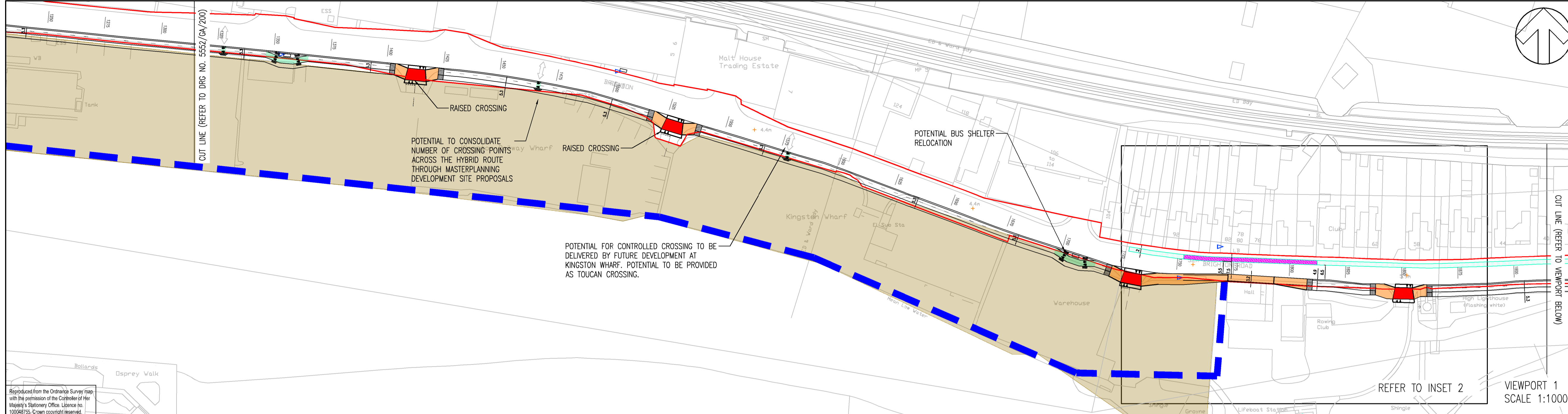


DO NOT SCALE

- NOTES:
- ALL DIMENSIONS ARE IN METRES UNLESS OTHERWISE STATED.
 - DO NOT SCALE THIS DRAWING.
 - THIS IS A FEASIBILITY DESIGN AND IS NOT TO BE USED FOR CONSTRUCTION. IT HAS BEEN BASED ON OS DATA THEREFORE THE ACCURACY OF THE DIMENSIONS CAN NOT BE GUARANTEED.

- KEY:
- HIGHWAY BOUNDARY
 - PROPOSED WATERFRONT ROUTE
 - WESTERN HARBOUR ARM PROPOSED DEVELOPMENT
 - PROPERTIES OWNED BY ADUR DISTRICT COUNCIL BEING REDEVELOPED
 - EXISTING BUS STOP (FLAG)
 - EXISTING BUS STOP (LAMP POST)
 - EXISTING BUS SHELTER
 - EXISTING ON-ROAD PARKING
 - CROSSING POINT
 - SHARED USE PATH
 - PEDESTRIAN CROSSING LOCATION
 - RED-COLOURED CONTRAST PAWING
 - EXTENT OF PARKING AREA NEEDED FOR 6.5m CARRIAGEWAY



REV	DATE	BY	DESCRIPTION	CHK	APP
D	22/02/19	YO	UPDATED BASED ON CLIENT COMMENTS	H	2P
C	28/01/19	YO	UPDATED BASED ON CLIENT COMMENTS	H	2P
B	17/09/18	WP	UPDATED BASED ON CLIENT COMMENTS. DRAFT FOR INFORMATION PURPOSES ONLY. AT CLIENT REQUEST, THE FORMAL ISSUE WILL BE CARRIED OUT WHEN CDM PROCEDURES HAVE BEEN COMPLETED.	H	2P
A	22/06/18	TPS	FIRST ISSUE	H	2P

DRAWING STATUS: S2 - FOR INFORMATION

Regus House, Southampton International Business Park
George Curl Way, Southampton, Hampshire, SO18 2RZ
Tel: +44 (0)2380 302529 Fax: +44 (0)2380 302001
www.wsp.com

CLIENT: WEST SUSSEX COUNTY COUNCIL

ARCHITECT:

SITE/PROJECT: SHOREHAM STP PHASE 2
A259 HIGH QUALITY CYCLE ROUTE

TITLE: FEASIBILITY DESIGN
SHEET 2 OF 4

SCALE @ A1: 1:1000	CHECKED: HL	APPROVED: DP
PROJECT NO: 70025552	DESIGNED: TPS	DRAWN: AVI
DRAWING NO: 5552/GA/201	DATE: June 18	REV: D

© WSP UK Ltd

Reproduced from the Ordnance Survey map with the permission of the Controller of Her Majesty's Stationery Office. Licence no. 100048735. Crown copyright reserved.

File name: \\UK-WSPGROUP\COMMON\DATA\PROJECTS\102650\10025552 - WSSCC - SHOREHAM STP PHASE 2\DRAWINGS\DEVELOPMENT\AUTOCAD\GENERAL ARRANGEMENT\5552_GA_201.DWG, printed on 22 February 2019 16:08:38, by Oghia, Yvonne